


Appaloosa Woods 10th Addition

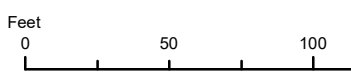
Short Plat

LARDO CT

81ST PL N



NEIGHBORHOOD LOCATION MAP



Appaloosa Woods 10th Addition
19205 81st Place North
PID #024-119-23-14-0023

ocate & Notify [Search](#) [Multi-input](#) HENNEPIN MINNE

Selected [Clear All](#)

Address 19205 81ST PL N, MAPLE GROVE 55311

Properties Selected 29 [Zoom to selected](#)

Draw Geometry

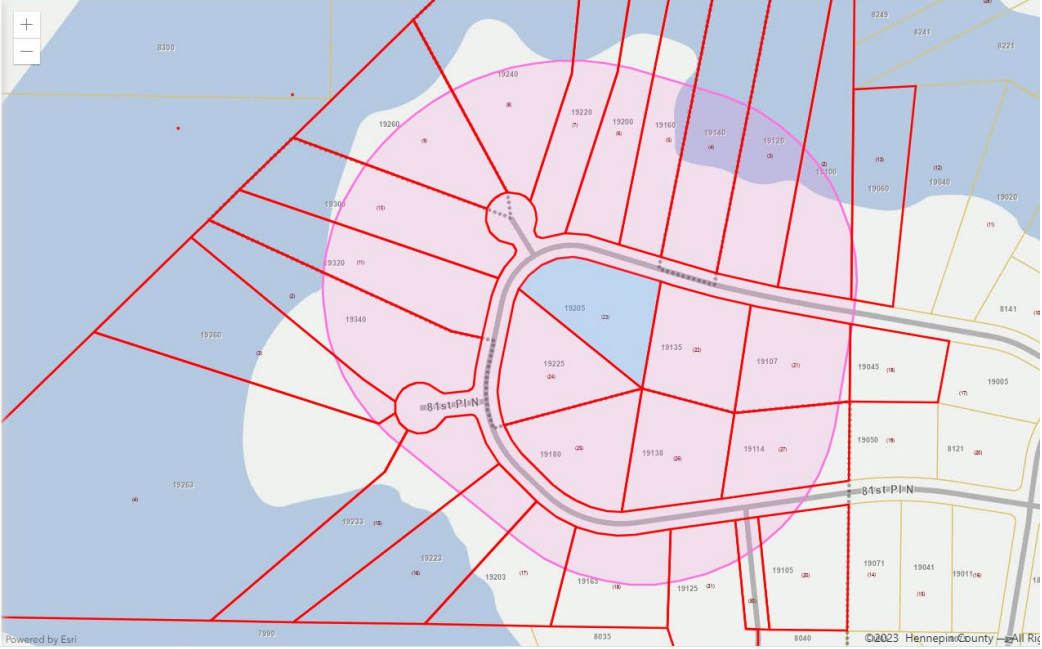
Buffer

Buffer distance feet [Buffer](#) [Clear](#)

Print

[Mail Labels](#) [Mail List](#)

[Map](#) [Spreadsheet](#)



Powered by Esri ©2023 Hennepin County All Rights Reserved

The image displays a web-based GIS application interface. At the top, there is a search bar containing the PID number '2411923140023' and buttons for 'Search' and 'Multi-input'. The main map area shows a street grid with a specific parcel highlighted in pink, representing a 500-foot buffer zone. The map is overlaid with a grid of red lines representing property boundaries. Various parcel numbers are visible on the map, such as 19205, 19180, 19138, 19114, 19107, 19135, 19225, 19348, 19320, 19260, 19240, 19220, 19200, 19160, 19140, 19120, 19100, 19080, 19060, 19040, 19020, 19000, 19050, 19071, 19041, 19011, 19005, 19055, 19121, 19141, 19161, 19181, 19201, 19221, 19241, 19261, 19281, 19301, 19321, 19341, 19361, 19381, 19401, 19421, 19441, 19461, 19481, 19501, 19521, 19541, 19561, 19581, 19601, 19621, 19641, 19661, 19681, 19701, 19721, 19741, 19761, 19781, 19801, 19821, 19841, 19861, 19881, 19901, 19921, 19941, 19961, 19981, 20001. The interface includes a sidebar with navigation and tool options, and a footer with copyright information for Hennepin County.