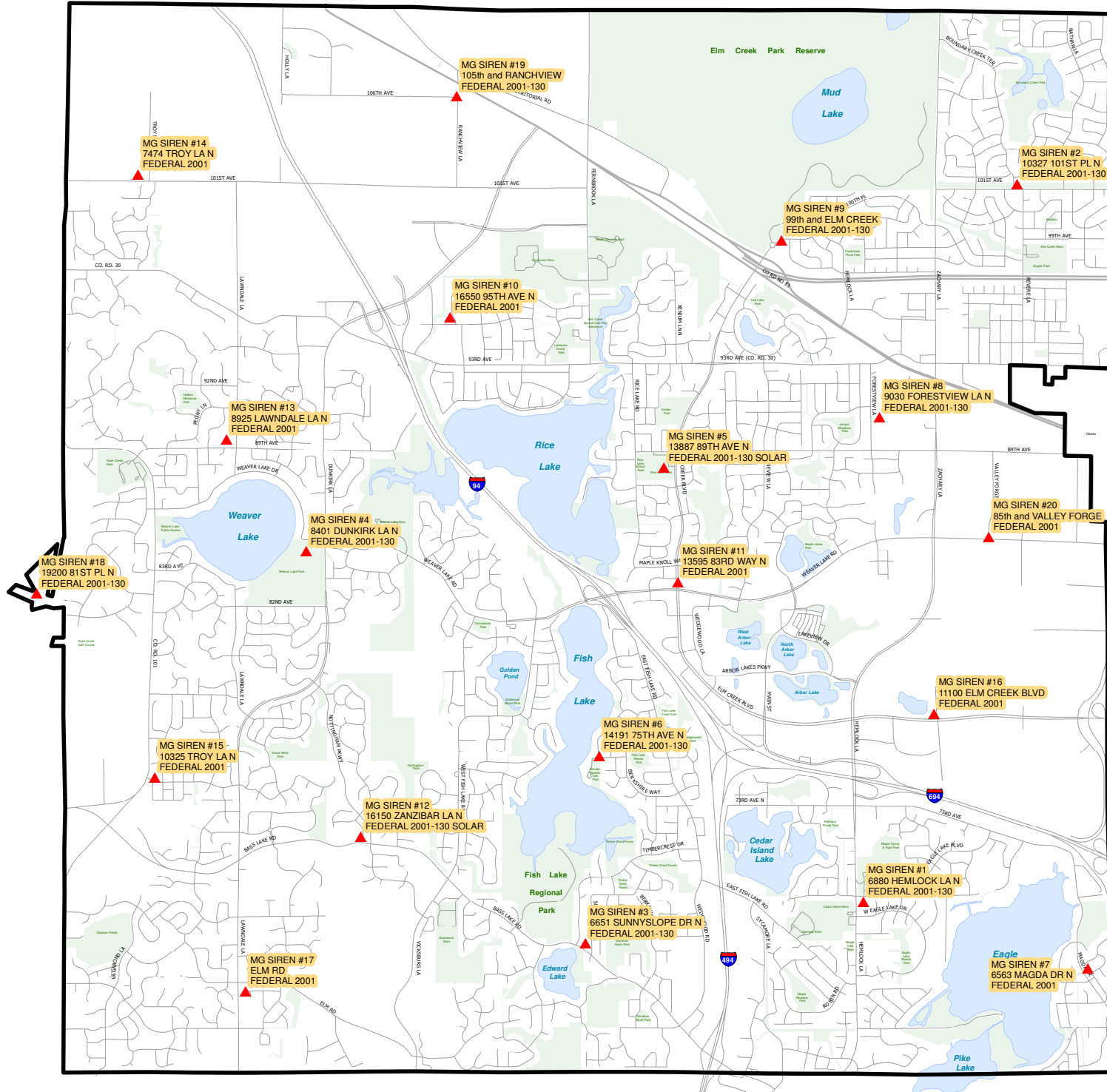






City of Maple Grove

2012 Siren Map

This map depicts the locations and ranges of Sirens located in the City of Maple Grove.

Note: The ranges are specifications taken from the manufacturer of the Sirens. Their ranges may vary based on Temperature, Wind, Rain, Buildings, Trees, etc. Areas that are not contained within the light blue buffer zone may not hear the sirens.



-  Siren Location
-  Lakes
-  Parks
-  City Boundary

