




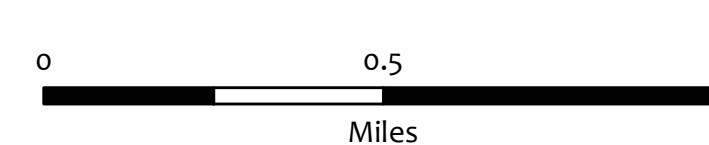


-  ELECTRICAL SERVICE
-  COMMUNICATION SERVICE
-  SCHOOL DISTRICTS
-  CENTERPOINT ENERGY GAS SERVICE
-  ZIP CODE

# Utility & School District Boundaries



Map Date: 1/3/2022

**Disclaimer:**  
This map is a representation of data compiled at time of creation. It should not be used in lieu of survey.  
Errors are found in this map, please contact:  
City of Maple Grove GIS Dept.  
763-494-8282